



Minnesota Department of Natural Resources
 Fisheries Management
 STANDARD LAKE SURVEY REPORT



Lake Name: Cannon
 DOW Number: 66-0008-00

Survey Type: Special Assessment
 Survey ID Date: 10/10/2006

Lake Identification

Alternate Lake Name: N/A
 Primary Lake Class ID: 41

DNR Sounding Map Number: C0504
 Alternate Lake Class ID: 41

Lake Location

Primary County: Rice

Nearest Town: Faribault

Legal Descriptions

Lake Center: Township - 109N Range - 21W Section - 9
 PLS Section Lake Center: 3176

All Legal Descriptions:

Rice County: Township - 109N Range - 21W Sections - 3, 4, 5, 7, 8, 9, 10, 17, 18
 Township - 109N Range - 22W Section - 13

Area Office

Area Name: Waterville
 Region Name: Southern

ORG Code: F417
 Region Number: 4

Lake Access

(Information based on Re-Survey dated 08/12/2004)

Station ID	Ownership	Public Use	Type	Location / Comments
AC - 1	DNR		Concrete	Shager Memorial Park. Shager Memorial Park.
AC - 2	Private Property	No public use	Other	Docs Dock ~Resort/Campground~Warsaw. Docs Dock ~Resort/Campground~ Warsaw.

Lake Characteristics

Lake Area (planimetered acres): 1591.00	GIS Shoreline Length (miles): 11.98
GIS Lake Area (acres): 1593.22	Maximum Fetch (miles): 4.00
DOW Lake Area (acres): 1476.00	Fetch Orientation (degrees): N/A
Littoral Area (acres): 1591.00	USGS Quad Map Number: U16d
Area in MN (acres): 1593.22	USGS Quad 24K GIS Index: 4132
Maximum Depth (feet): 15.0	
Mean Depth (feet): N/A	

JUL 27 2007

[Faint signature and stamp]

STANDARD LAKE SURVEY REPORT
SPECIAL ASSESSMENT DATED 10/10/2006 FOR DOW NUMBER 66-0008-00

Watershed Characteristics

Major Watershed

Name: Cannon River
Watershed Number: 39
Watershed size (acres): 941,122

Minor Watershed

Name: Cannon L
Watershed Number: 89
Watershed size (acres): 9,253

Surveys And Investigations

Initial Survey: 06/16/1958.

Re-Survey: 08/12/2004, 08/19/1999, 08/08/1994, 08/28/1989, 08/20/1984, 07/10/1972.

Population Assessment: 07/08/1981.

Special Assessment: 10/10/2006, 10/03/2005, 10/05/2004, 05/27/2004, 10/15/2003, 10/17/2002,
11/05/2001, 11/14/2000, 09/22/1999, 10/20/1998, 10/01/1997, 09/18/1996,
08/25/1969, 07/11/1955.

STANDARD LAKE SURVEY REPORT
SPECIAL ASSESSMENT DATED 10/10/2006 FOR DOW NUMBER 66-0008-00

Electrofishing Catch Summary for EF

Standard electrofishing

Total run-time for all stations: 01:00:00
 Total on-time for all stations: 01:00:00
 First Sampling Date: 10/10/2006
 Last Sampling Date: 10/10/2006
 Daylight Flag: Yes
 Target Species: Young of the year walleye

Abbr	Species	Summary By Numbers			Summary By Weight (Pounds)			
		Total Number	Number per Hour Run-Time	On-Time	Total Weight	Lbs per Hour Run-Time	On-Time	Mean Weight
WAE	Walleye	110	110.00	110.00	14.56	14.56	14.56	0.13

STANDARD LAKE SURVEY REPORT
SPECIAL ASSESSMENT DATED 10/10/2006 FOR DOW NUMBER 66-0008-00

Length Frequency Distribution For EF

Standard electrofishing

(Field work conducted on 10/10/2006)

	<u>WAE</u>	<u>YWAE</u>
< 3.00	-	-
3.00 - 3.49	-	-
3.50 - 3.99	-	-
4.00 - 4.49	-	-
4.50 - 4.99	-	1
5.00 - 5.49	-	7
5.50 - 5.99	-	27
6.00 - 6.49	-	24
6.50 - 6.99	-	23
7.00 - 7.49	-	9
7.50 - 7.99	-	3
8.00 - 8.49	-	7
8.50 - 8.99	2	-
9.00 - 9.49	-	-
9.50 - 9.99	-	-
10.00 - 10.49	-	-
10.50 - 10.99	-	-
11.00 - 11.49	-	-
11.50 - 11.99	2	-
12.00 - 12.99	2	-
13.00 - 13.99	1	-
14.00 - 14.99	-	-
15.00 - 15.99	1	-
16.00 - 16.99	-	-
17.00 - 17.99	1	-
18.00 - 18.99	-	-
19.00 - 19.99	-	-
20.00 - 20.99	-	-
21.00 - 21.99	-	-
22.00 - 22.99	-	-
23.00 - 23.99	-	-
24.00 - 24.99	-	-
25.00 - 25.99	-	-
26.00 - 26.99	-	-
27.00 - 27.99	-	-
28.00 - 28.99	-	-
29.00 - 29.99	-	-
30.00 - 30.99	-	-
31.00 - 31.99	-	-
32.00 - 32.99	-	-
33.00 - 33.99	-	-
34.00 - 34.99	-	-
35.00 - 35.99	-	-
= > 36.00	-	-

	<u>WAE</u>	<u>YWAE</u>
Total	9	101
Min. Length	8.86	4.96
Max. Length	17.99	8.43
Mean Length	12.54	6.40
# Measured	9	101
No Lengths for	0	0

STANDARD LAKE SURVEY REPORT
SPECIAL ASSESSMENT DATED 10/10/2006 FOR DOW NUMBER 66-0008-00

Age Class Frequency Distribution

Species and Gear (1)	Number of Fish (2)			Number of Fish in Year Class ('yy) and Age Class															
	Aged	Keyed	Unaged	'06 0	'05 1	'04 2	'03 3	'02 4	'01 5	'00 6	'99 7	'98 8	'97 9	'96 10	'95 11	'94 12	'93 13	'92 14	<'92 15+
Walleye EF	110	0	0	101	2	4	1	0	2	0	0	0	0	0	0	0	0	0	0

(1) Key to sampling gear abbreviations:

EF = Standard electrofishing

(2) Notes:

Number of Fish Aged: Fish that were aged from bony parts.

Number of Fish Keyed: Fish assigned an age with an age-length key or by expansion of mesh or station age distributions.

Number of Fish Unaged: Fish that were not aged and were not assigned an age.

STANDARD LAKE SURVEY REPORT
SPECIAL ASSESSMENT DATED 10/10/2006 FOR DOW NUMBER 66-0008-00

Survey Crew Notes

Surveyed by Dan Wilfond and Dave Weitzel. Analysis and write up by Dave Weitzel.

Area Signed by user 'sharedrive' on 07/16/2007 as approved by Hugh Valiant.

Region Signed by user 'jalauer1' on 07/20/2007

Field Notes - General Field

Cannon Lake was sampled using standard nighttime boat electrofishing on October 10, 2006 to evaluate the status of the walleye population and determine the presence of young of the year (YOY) walleye. This evaluation is part of an annual assessment of walleye on the Cannon River chain of lakes. Three sites were sampled for 20 minutes each.

Discussion

In all, 110 walleye were sampled in one hour of electrofishing, 101 of which were age-0 fish as determined from scale samples. Catch per effort (CPE) of YOY walleye in 2006 was above the 17 year mean for Cannon Lake and improved from 2005 when 24 YOY walleye were sampled. Since Cannon Lake was first evaluated in 1990, CPE of YOY walleye has varied greatly among years (SE=19.2) with a mean of 56 YOY/hr. Natural reproduction appears to be very limited. Cannon Lake has frequently been stocked with walleye fry and is currently stocked 3 out of 4 years. Fry stocking appears to contribute greatly to the presence of YOY walleye. Mean CPE for stocked years is 75 YOY walleye/hr (SE=7.63) while the mean for years without fry stocking is 12 YOY walleye/hr (SE=6.66). When compared to other lakes in the Cannon River chain, Cannon Lake consistently produces the highest CPE of YOY walleye, often producing YOY walleye at a rate of 2 or 3 times that of the other lakes in the chain. It is unknown if fry survival is consistently higher in Cannon Lake or if downstream migration of age-0 fish from upstream lakes results in the high CPE.

Status Of The Fishery

Cannon Lake continues to produce high levels of young of the year walleye when compared to other lakes in the Cannon River chain of lakes. Fry stocking appears to contribute greatly to the presence of YOY walleye as natural reproduction is limited. Sampling in 2006 resulted in above average abundance of YOY walleye and likely represents good fry survival to fingerling size. The abundance of these fingerlings may contribute greatly to the overall walleye fishery and provide abundant angling opportunities in the near future.

STANDARD LAKE SURVEY REPORT
SPECIAL ASSESSMENT DATED 10/10/2006 FOR DOW NUMBER 66-0008-00

Approval Dates And Notices

Date Approved By Waterville Area Fisheries Supervisor: 07/16/2007

Date Approved By Southern Region Fisheries Manager: 07/20/2007

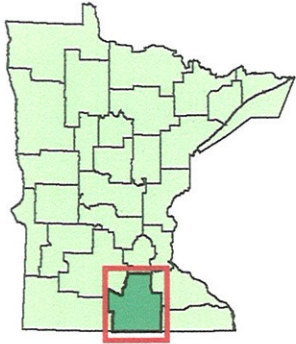


©Copyright 2007, Minnesota Department of Natural Resources

By accepting the data in this report, the user agrees the data will be used for personal benefit and not for profit. Any other uses or publication of the data needs the consent of the Department. The Minnesota Department of Natural Resources assumes no responsibility for actual or consequential damage incurred as a result of any user's reliance on the data.



(Standard Lake Survey Report revision: 07/09/2007-RJE. Printed on 07/24/2007 at 12:19:34PM)

Cannon Lake Fall Walleye Electrofishing 10/10/2006



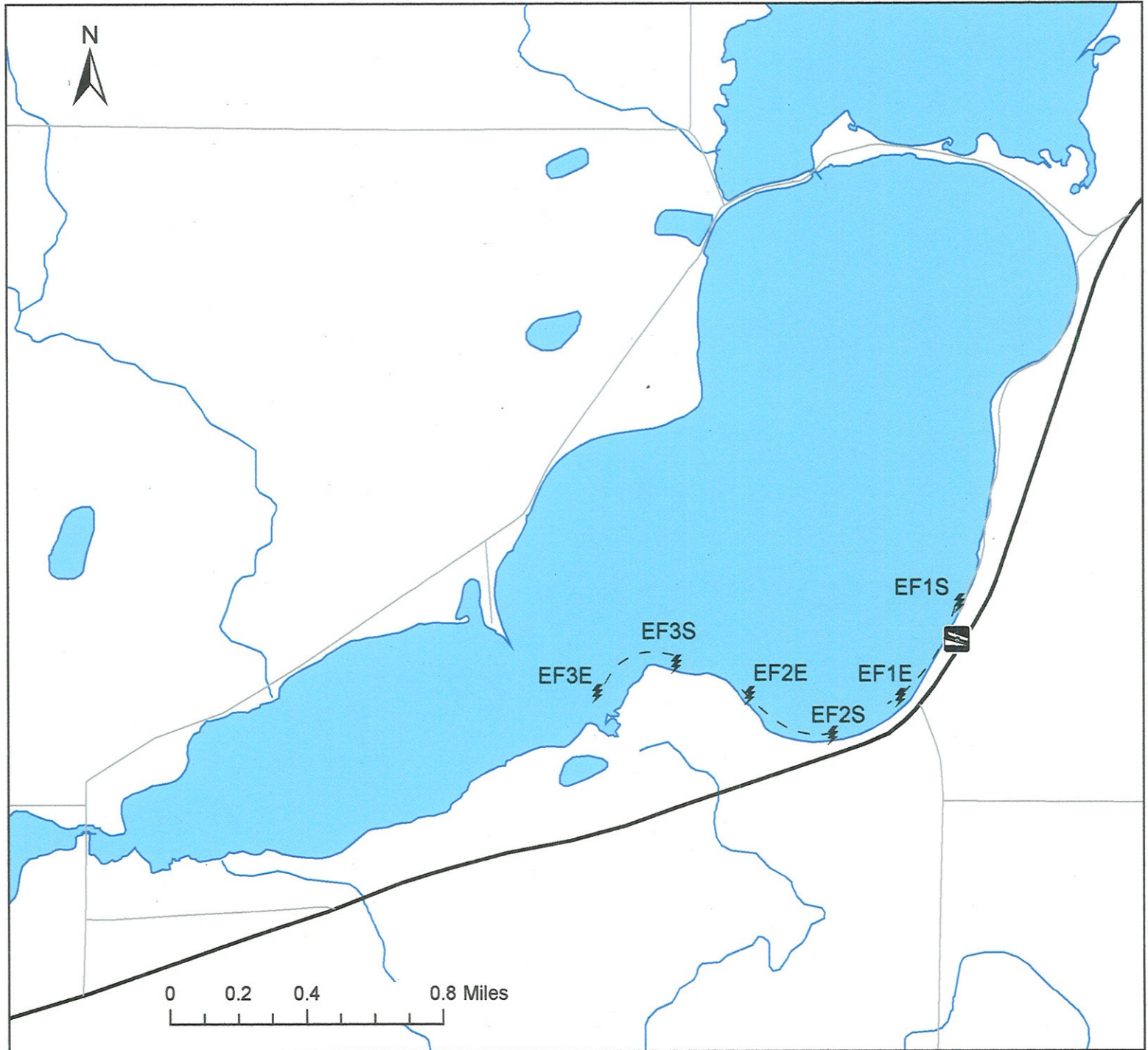
Waterville Fisheries Area

Legend

-  Water Access Site
-  fallef



Created by
David Weitzel
2006



YOY Walleye catch per hour by year (bold print indicates years with no stocking)

	1987	1988	1989	1990	1991	1992	1993	1994	1995	1996	1997	1998	1999	2000	2001	2002
CANNON				283	0	58	13	58	22	141	14	2	3	12	33	4
GORMAN	0	29	114	42	0	17	5	14	1	2	0	8	0	20	3	14
L. SAKATAH	0	13	0	4	0	6	31	67	2	2	4	68	0	20	11	0
SABRE	0	46	1	9	0	1	18	47	4	63	0	28	6	20	16	1
TETONKA	1	38	2	35	3	28	22	19	11	79	51	39	6	21	68	0
U. SAKATAH	0	30	1	6	0	26	56	41	16	61	12	56	0	7	173	1
mean for year	0.2	31.2	23.6	63.2	0.5	22.7	24.2	41.0	9.3	58.0	13.5	33.5	2.5	16.6	50.7	3.3
SE	0.2	5.5	22.6	44.4	0.5	8.3	7.3	8.6	3.5	21.3	7.9	10.6	1.2	2.3	26.2	2.2
N	5	5	5	6	6	6	6	6	6	6	6	6	6	6	6	6

	2003	2004	2005	2006
CANNON	1	185	24	101
GORMAN	0	8	10	0
L. SAKATAH	1	23	1	7
SABRE	0	35	1	
TETONKA	0	11	2	21
U. SAKATAH	0	50	41	14

	2003	2004	2005	2006
mean for year	0.3	52.0	13.2	28.6
SE	0.2	27.3	6.6	18.4
N	6	6	6	5

